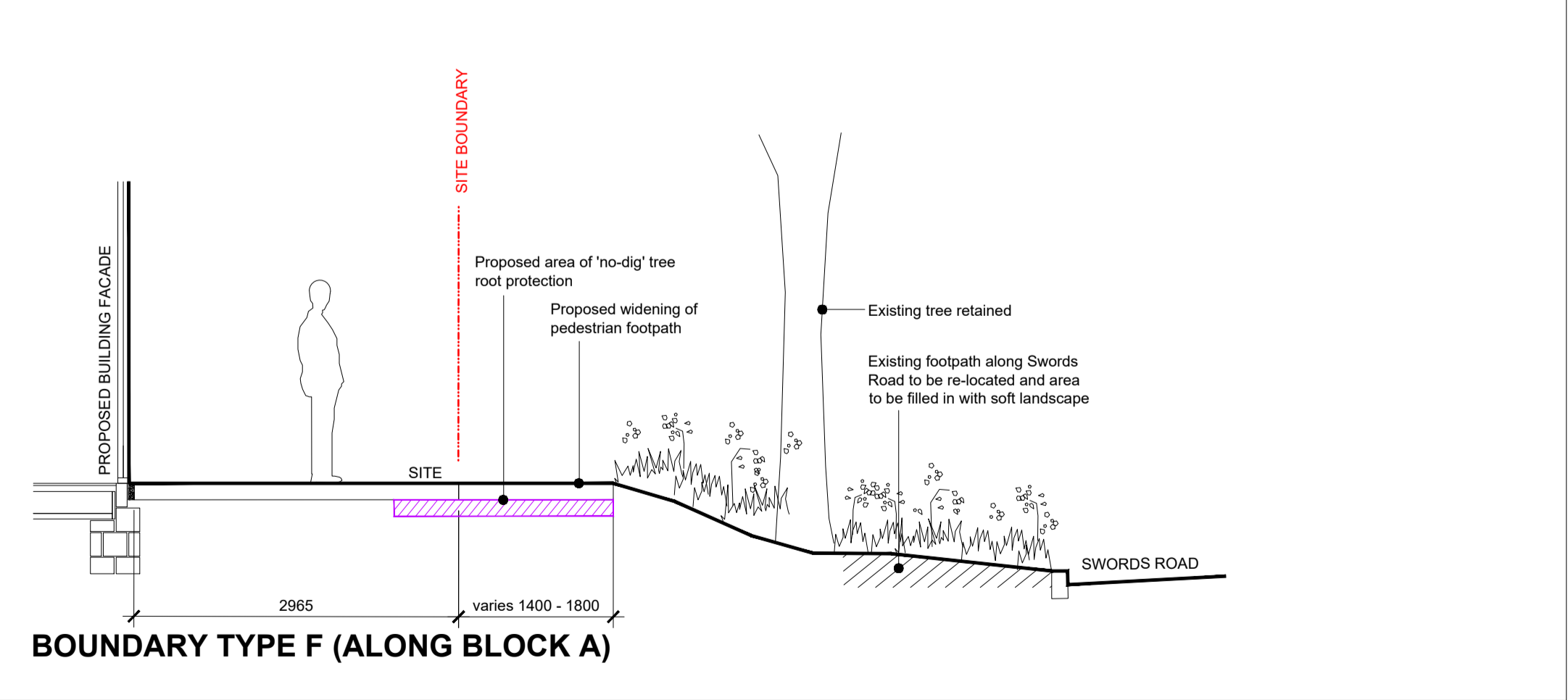
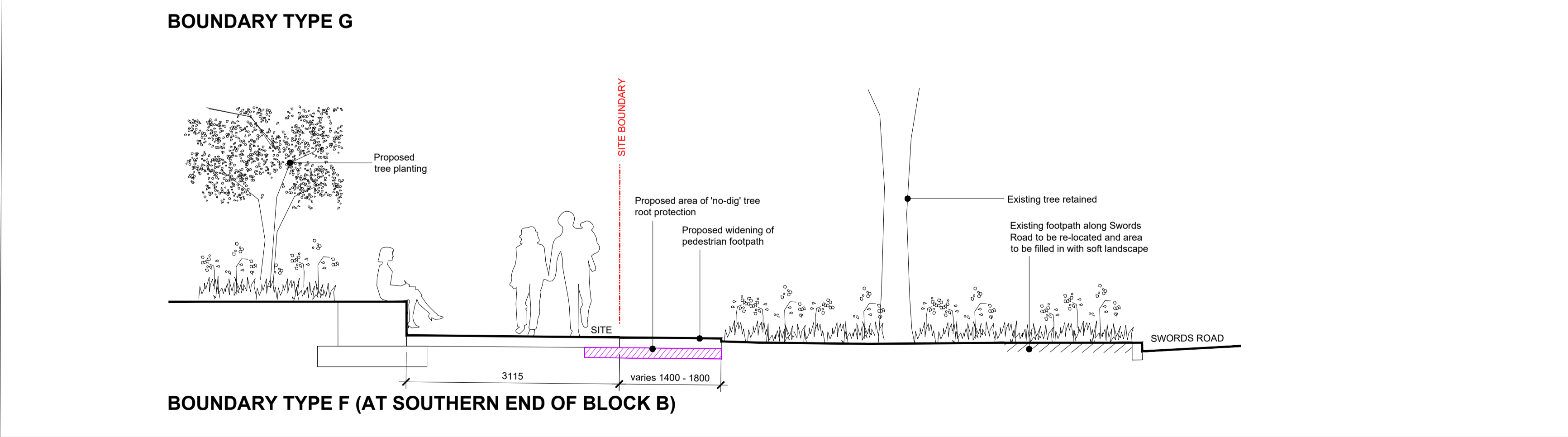
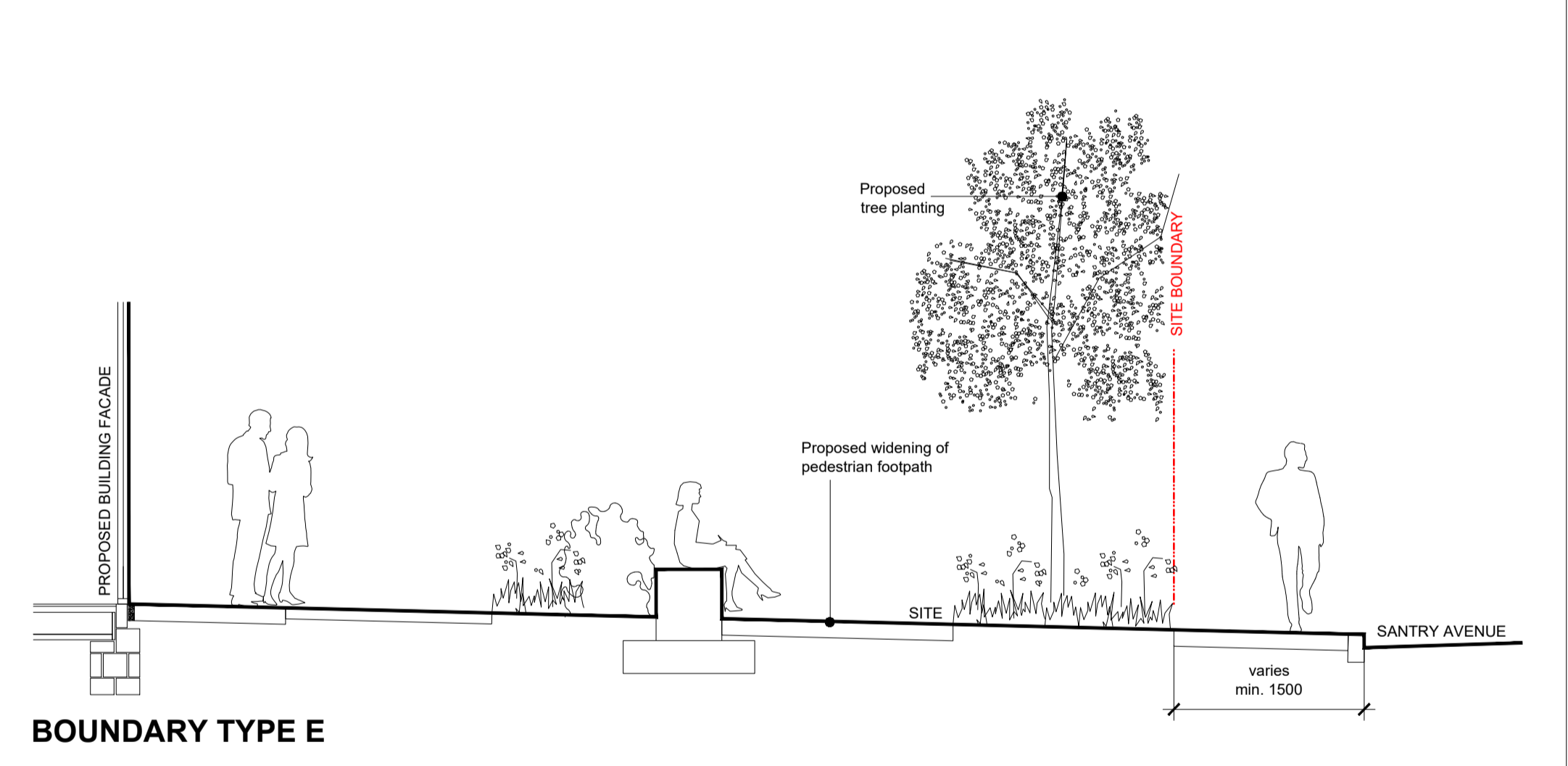
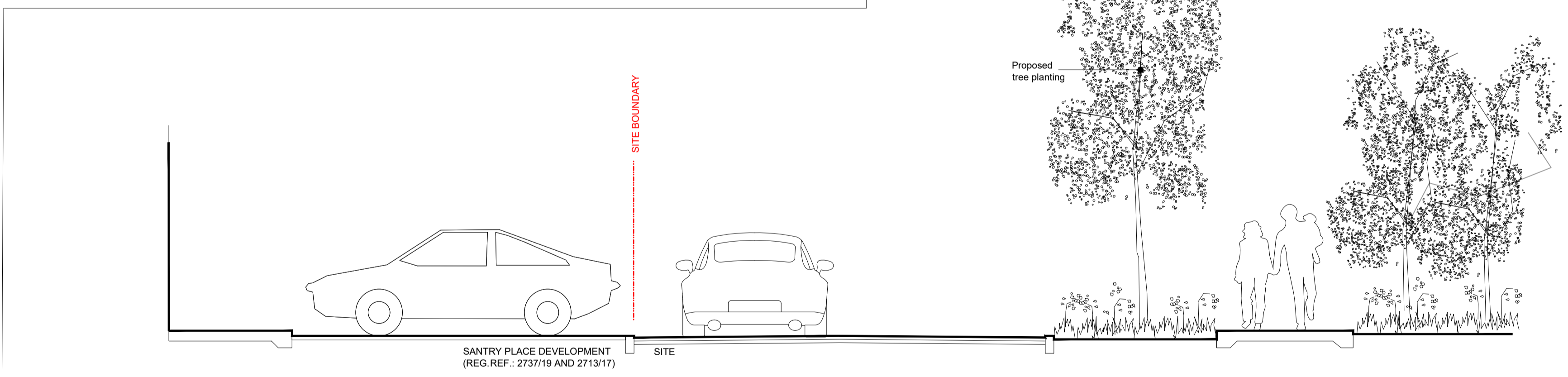
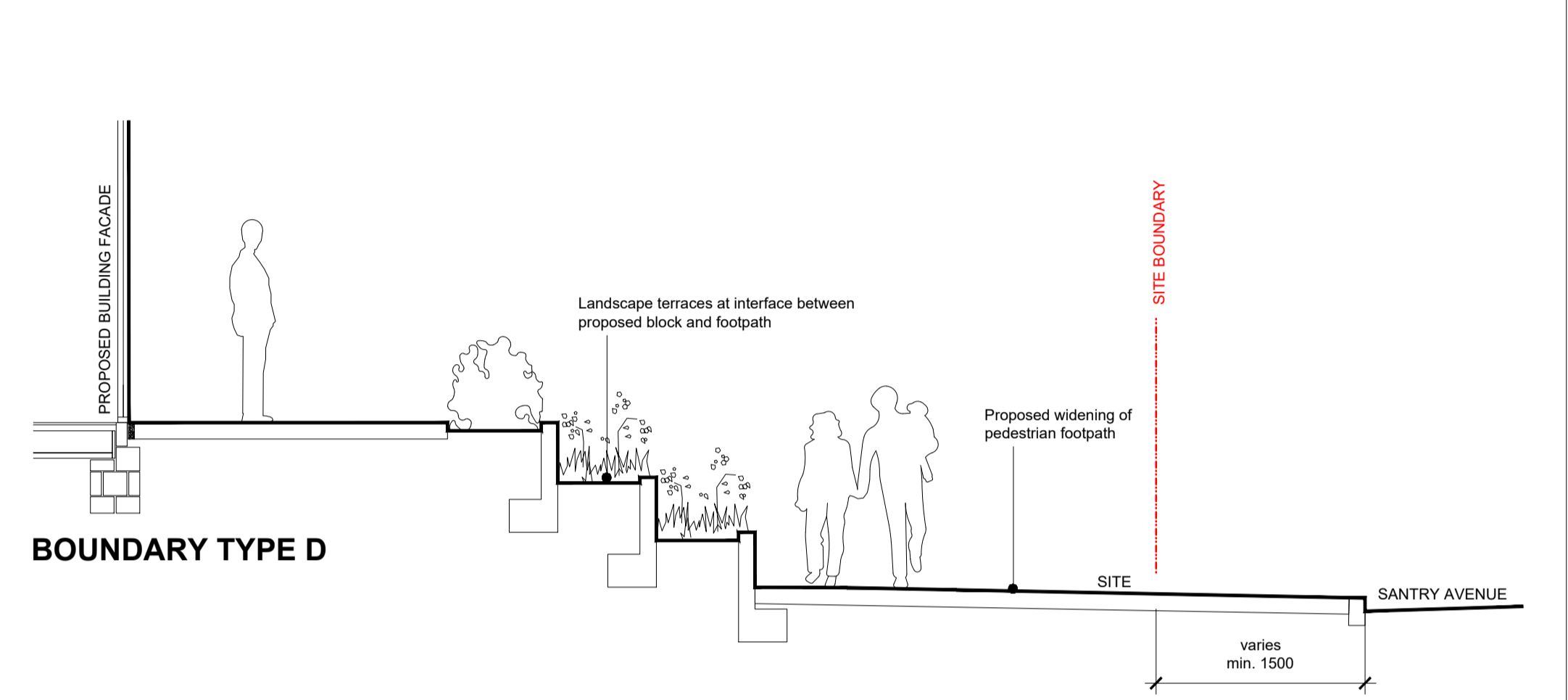
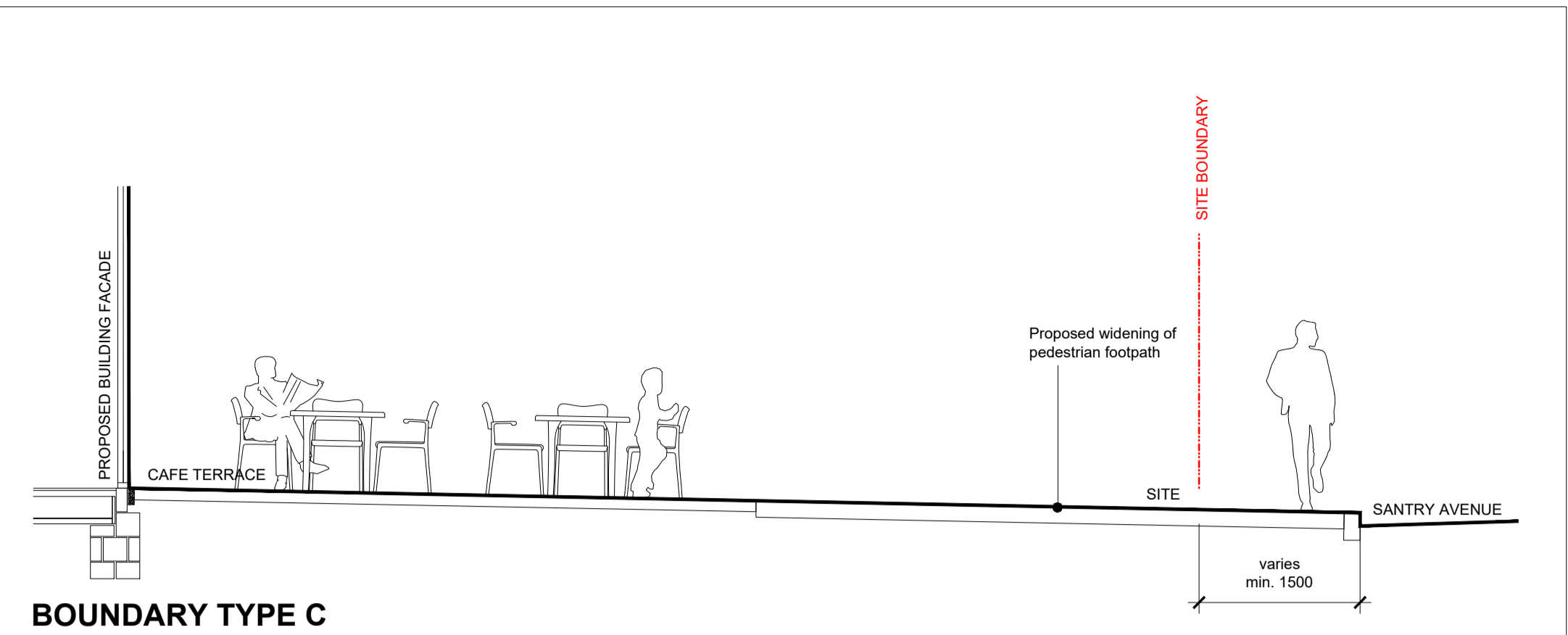
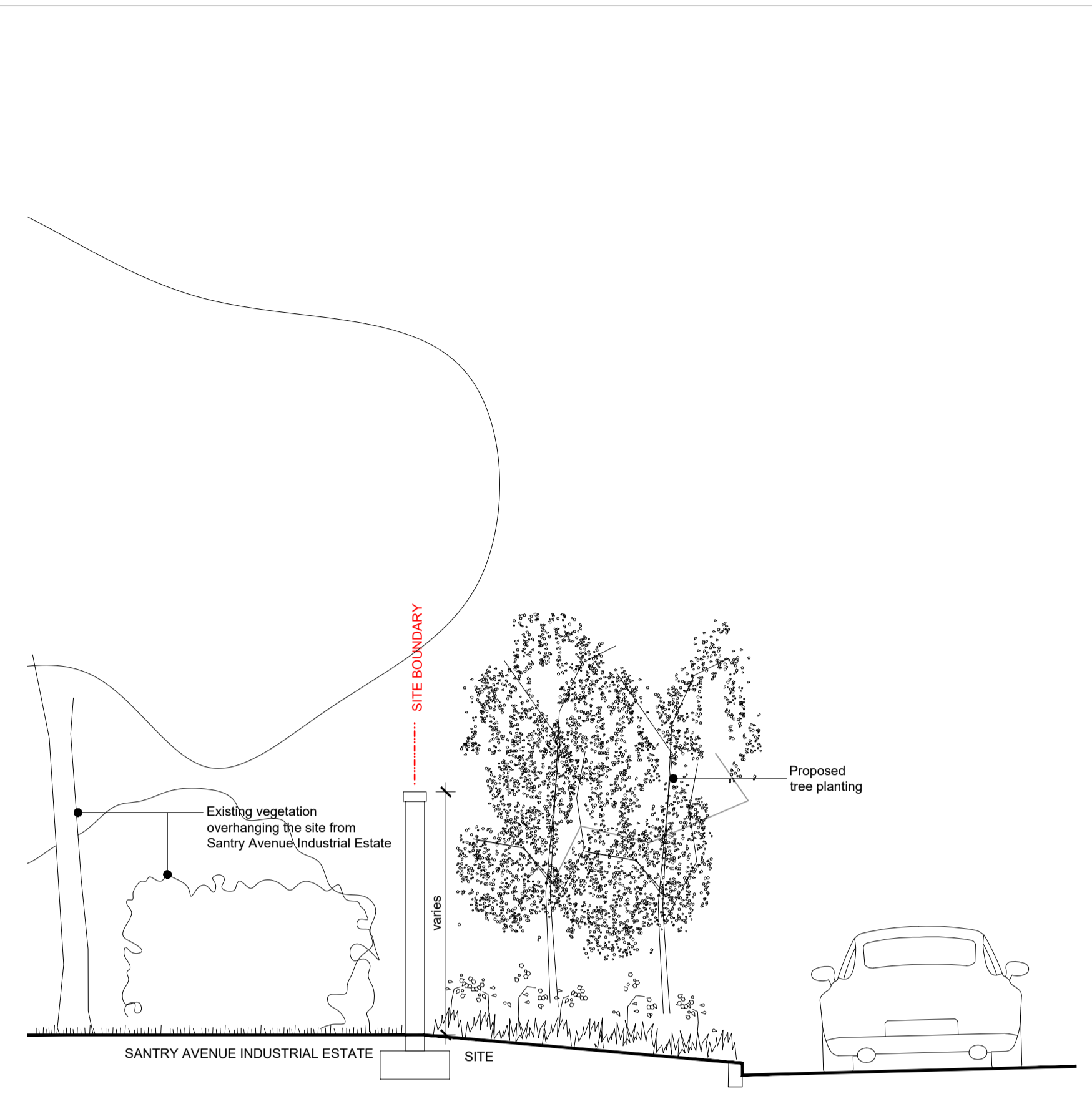


LEGEND AND SCHEDULE OF BOUNDARIES:

	<b>BOUNDARY TYPE A</b> EXISTING WALL RETAINED AND FINISHED TO ARCHITECT'S DETAIL EXISTING VEGETATION OVERHANGING THE SITE RETAINED AND PROTECTED		<b>BOUNDARY TYPE E</b> PROPOSED OPEN BOUNDARY AND LANDSCAPE PLAZA AT JUNCTION OF SWORDS ROAD AND SANTRY AVENUE
	<b>BOUNDARY TYPE B</b> PROPOSED VEHICLE SITE ACCESS (NO GATE)		<b>BOUNDARY TYPE F</b> EXISTING FOOTPATH ALONG SWORDS ROAD RE-LOCATED ALONG PROPOSED BUILDING BLOCK. EXISTING TREES RETAINED AND PROT
	<b>BOUNDARY TYPE C</b> PROPOSED OPEN BOUNDARY AND LEVEL SITE ACCESS		<b>BOUNDARY TYPE G</b> PROPOSED OPEN BOUNDARY TO INTERFACE WITH PERMITTED DEVELOPMENT (REG. REF.: 2737/19 AND 2713/17)
	<b>BOUNDARY TYPE D</b> PROPOSED OPEN BOUNDARY AND LANDSCAPE TERRACES WITH PLANTING AND SEATING		



This drawing is the copyright of the Landscape Architect. Unless otherwise stated all dimensions are in millimetres. Where dimensions are not given, drawings must not be scaled and the matter must be referred to the Landscape Architect. If the drawing includes conflicting details/dimensions the matter must be referred to the Landscape Architect. All dimensions must be checked on site. The Landscape Architect must be informed, by the Contractor, of any discrepancies before work proceeds.

NOTES:

DATE	REV	DESCRIPTION	DRAWN BY	CHECKED BY
03.12.2021	A	Boundary Type F (at southern end of Block B) revised.	SK	df
19.05.2022	B	Planning issue.	SK	df
25.09.2022	C	Project name revised.	SK	df

PROJECT NO	SCALE	SHEET SIZE	DRAWN BY	CHECKED BY	1st ISSUE
Dw.02	1:1000 / 1:50	A1	SK	df	09.07.2021

**DERMOT FOLEY LANDSCAPE ARCHITECTS**  
MALPAS STREET BLACKPITTS D08.D056 IRELAND T+353 1 4565148 WWW.DERMOTFOLEY.COM

**CLIENT:** DWYER NOLAN  
**PROJECT:** SANTRY AVENUE, SWORDS ROAD, SANTRY  
**DRAWING:** BOUNDARY TREATMENTS

**ISSUE STATUS:** PLANNING  
DRAWING NO. DW.01-DR-203  
REVISION C

**NORTH**